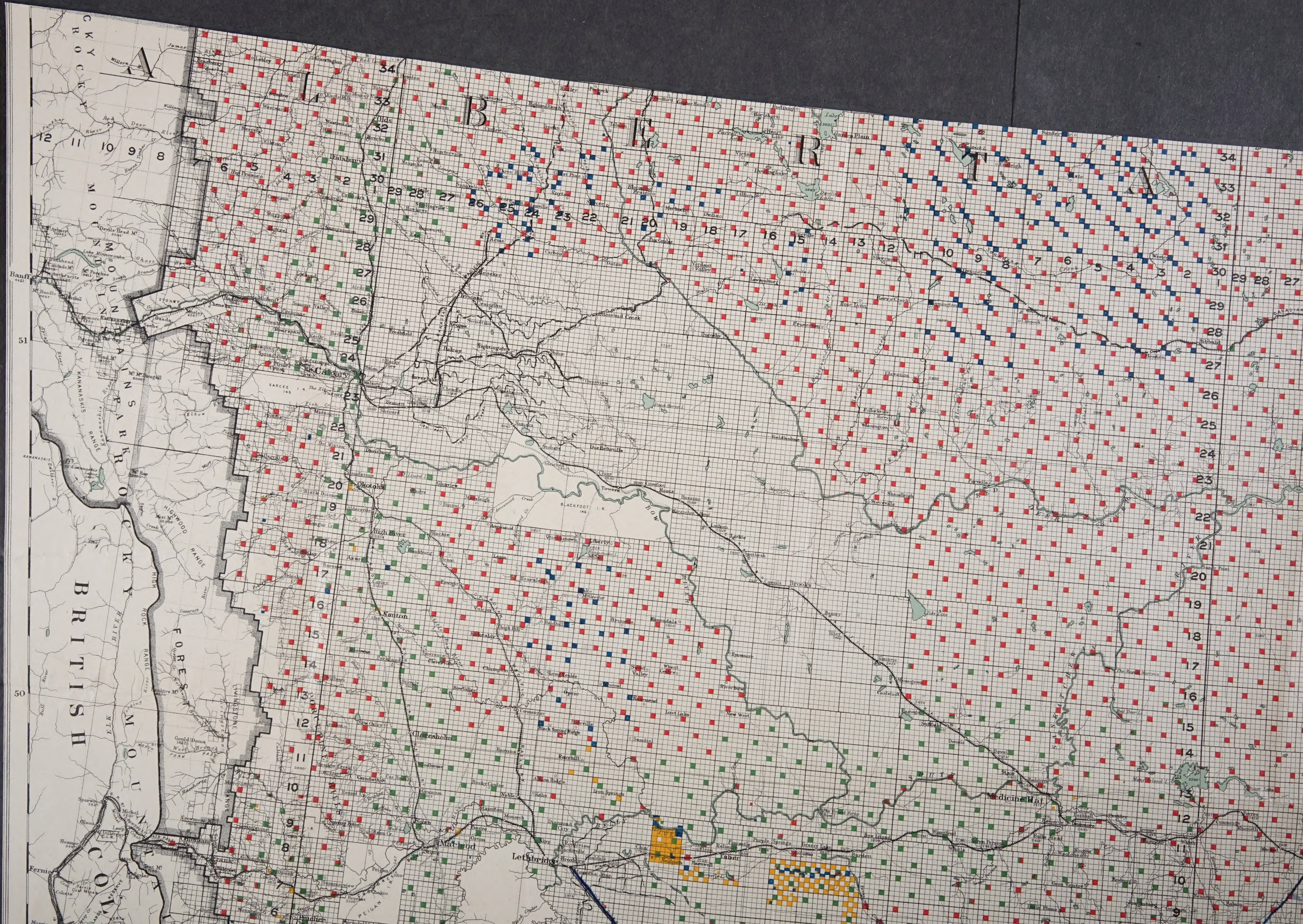
ALBERTA
BRITISH COLUMBIA
ROCKY MOUNTAINS PARK
ROCKY MOUNTAINS FOREST
Banff
Calgary
Okotoks
High River
Nanton
Claresholm
Macleod
Lethbridge
Taber
Medicine Hat
Olds
Didsbury
Brooks
Fernie
51
50

B
E
R
T
A
34
33
32
31
30
29
28
27
26
25
24
23
22
21
20
19
18
17
16
15
14
13
12
11
10
9
8
7
6
5
4
3
2
1
BLACKFOOT I.R.
BOW
RED DEER
SOUTH SASKATCHEWAN
Sibbald
Bassano
Brooks
Medicine Hat
Lethbridge
Macleod
Claresholm
Nanton
Taber
Raymond
Stand Off
BLOOD I.R.
Maple Creek
Saskatchewan Landing
CYPRESS HILLS FOREST RES.
CYPRESS
HILLS

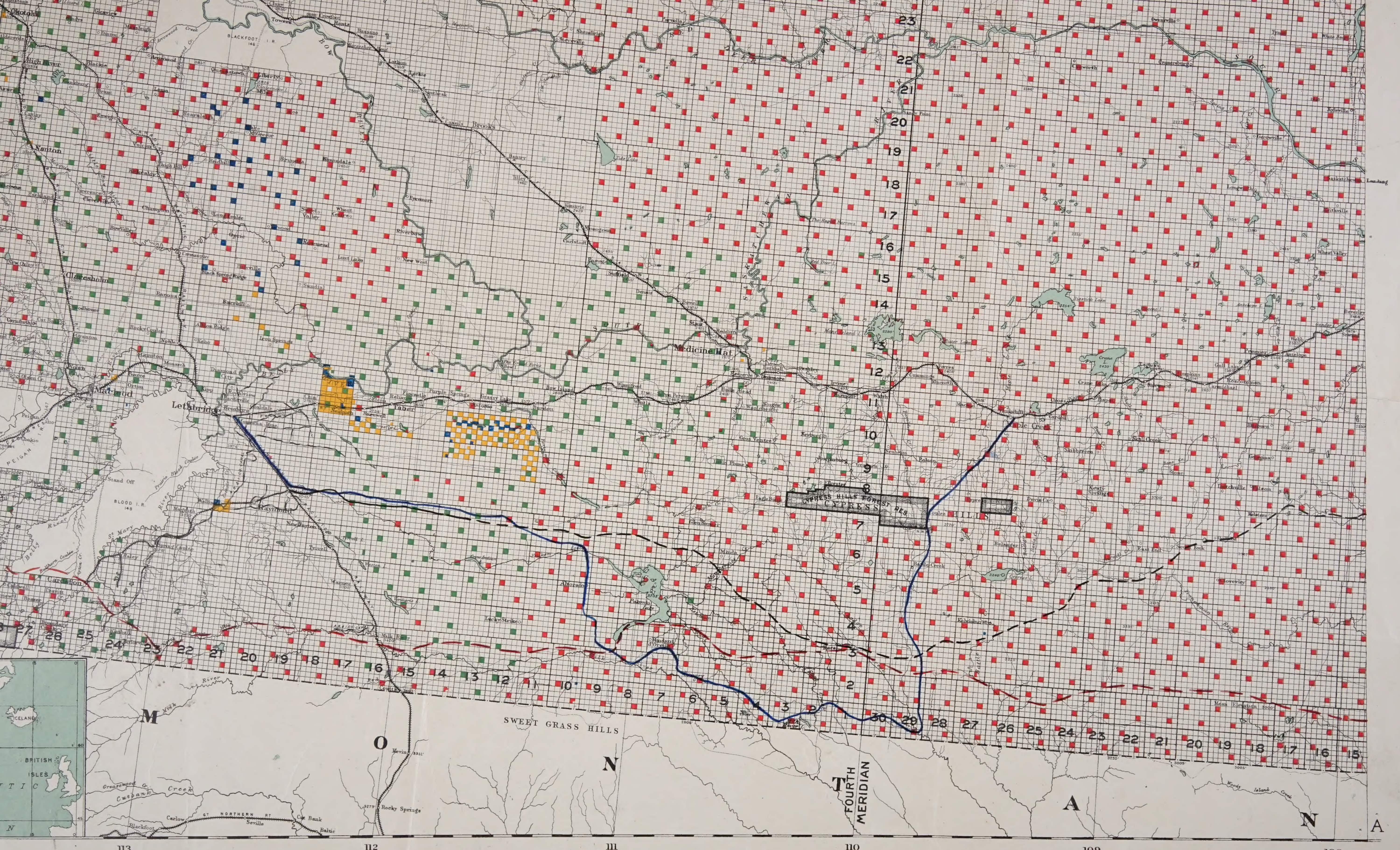

Okotoks
High River
Nanton
Claresholm
Macleod
Lethbridge
Raymond
Cardston
Taber
Medicine Hat
Brooks
Bassano
Maple Creek
BLACKFOOT I.R.
BLOOD I.R.
PEIGAN I.R.
BOW RIVER
RED DEER RIVER
SOUTH SASKATCHEWAN
CYPRESS HILLS FOREST RES.
CYPRESS HILLS
SWEET GRASS HILLS
FOURTH MERIDIAN
M O N T A N A
ICELAND
BRITISH ISLES
GT. NORTHERN RY.
Carlow
Seville
Cut Bank
Rocky Springs
23
22
21
20
19
18
17
16
15
14
13
12
11
10
9
8
7
6
5
4
3
2
113
112
111
110
109
108

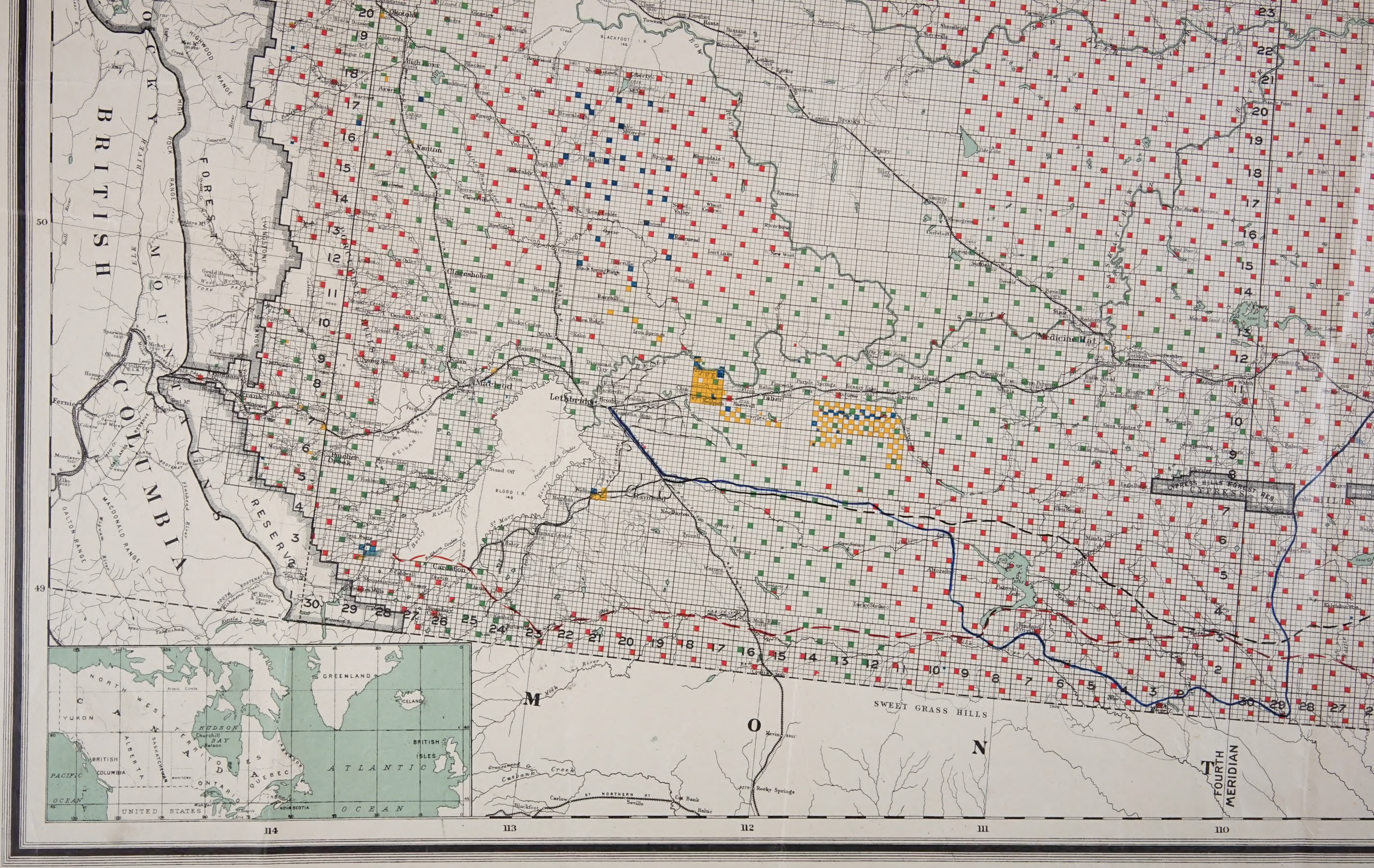
BRITISH COLUMBIA
ROCKY MOUNTAINS FOREST RESERVE
Okotoks
High River
Blackie
Nanton
Claresholm
Vulcan
Macleod
Pincher Creek
Frank
Fernie
Michel
Lethbridge
Taber
Raymond
Cardston
Brooks
Bassano
Medicine Hat
SOUTH SASKATCHEWAN RIVER
RED DEER RIVER
BOW RIVER
BLACKFOOT I.R.
PEIGAN I.R.
BLOOD I.R.
CYPRESS HILLS FOREST RES.
SWEET GRASS HILLS
M O N T
FOURTH MERIDIAN
50
49
114
113
112
111
110
GREENLAND
ICELAND
BRITISH ISLES
ATLANTIC OCEAN
PACIFIC OCEAN
HUDSON BAY
YUKON
NORTH WEST TERRITORIES
CANADA
BRITISH COLUMBIA
ALBERTA
SASKATCHEWAN
MANITOBA
ONTARIO
QUEBEC
NOVA SCOTIA
UNITED STATES

- - - C.N.R. Lines projected.

—— Weyburn Stirling Line.

8

UAA-1974-169-9/2/6/7/49-001

UNIVERSITY OF ALBERTA
ARCHIVES
ACCESSION No. 74-169-836
REFERENCE No. 9/2/6/7/49

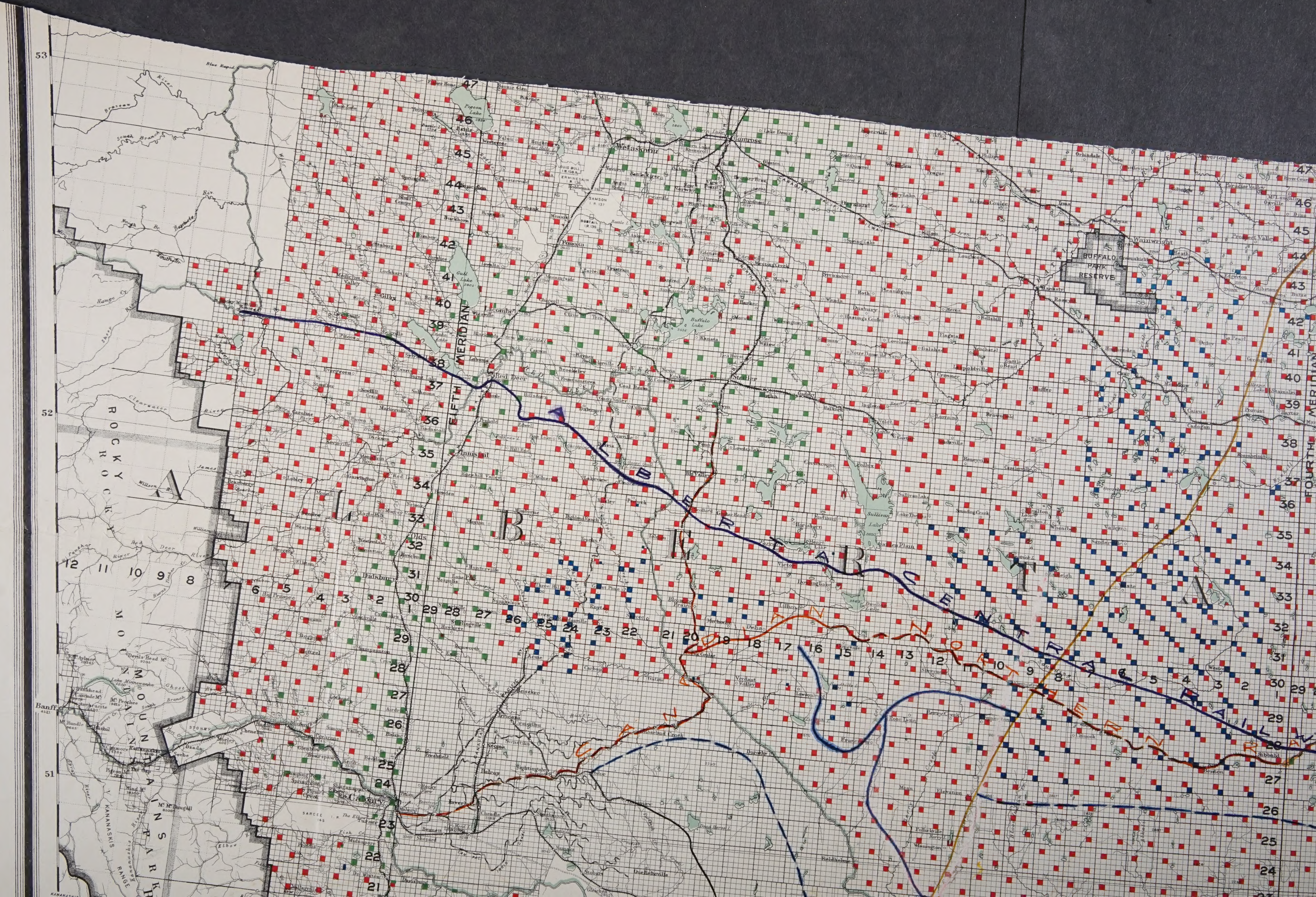
53
52
51
ALBERTA
ROCKY MOUNTAINS PARK
FIFTH MERIDIAN
FOURTH MERIDIAN
BUFFALO PARK RESERVE
ALBERTA CENTRAL RAILW
CANADIAN NORTHERN RA
Pigeon Lake
Gull Lake
Buffalo Lake
Sullivan Lake
Wetaskiwin
Camrose
Lacombe
Red Deer
Innisfail
Olds
Didsbury
Stettler
Wainwright
Banff
Calgary
Sarcee
Stony
Kananaskis Range
47
46
45
44
43
42
41
40
39
38
37
36
35
34
33
32
31
30
29
28
27
26
25
24
23
22
21
12 11 10 9 8 7 6 5 4 3 2 1
29 28 27 26 25 24 23 22 21 20 19 18 17 16 15 14 13 12 11 10 9 8 7 6 5 4 3 2 1

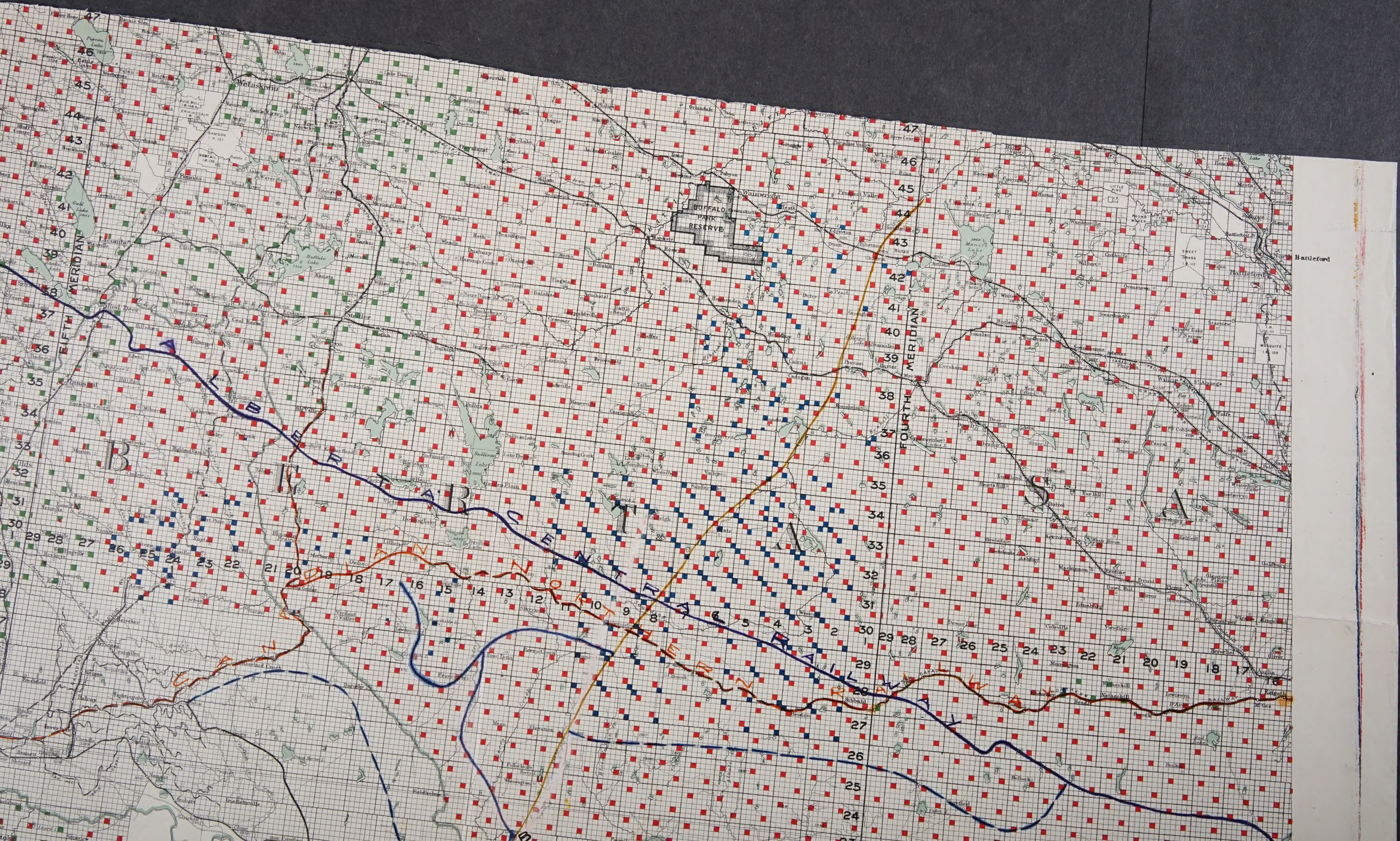
FIFTH MERIDIAN
FOURTH MERIDIAN
BUFFALO PARK RESERVE
B E R T A
S A
ALBERTA CENTRAL RAILWAY
CANADIAN NORTHERN RAILWAY
Wetaskiwin
Camrose
Wainwright
Red Deer
Buffalo Lake
Gull Lake
Pigeon Lake
Sullivan Lake
Battleford
North Battleford
Manito Lake
Mosquito I.R.
Sweet Grass I.R.
Little Pine I.R.
Poundmaker I.R.
Samson I.R.
Louis Bull I.R.
Ermineskin I.R.
Stettler
Olds
Wilkie
47
46
45
44
43
42
41
40
39
38
37
36
35
34
33
32
31
30
29
28
27
26
25
24
23
22
21
20
19
18
17
16
15
14
13
12
11
10
9
8
7
6
5
4
3
2
1


RESERVE
FIFTH MERIDIAN
FOURTH MERIDIAN
ALBERTA
SA
ALBERTA CENTRAL RAILWAY
CANADIAN NORTHERN RAILWAY
A
B
C
Lacombe
Red Deer
Stettler
Olds
Bassano
Brooks
Battleford
North Battleford
43
42
41
40
39
38
37
36
35
34
33
32
31
30
29
28
27
26
25
24
23
22
21
20
19
18
17
16

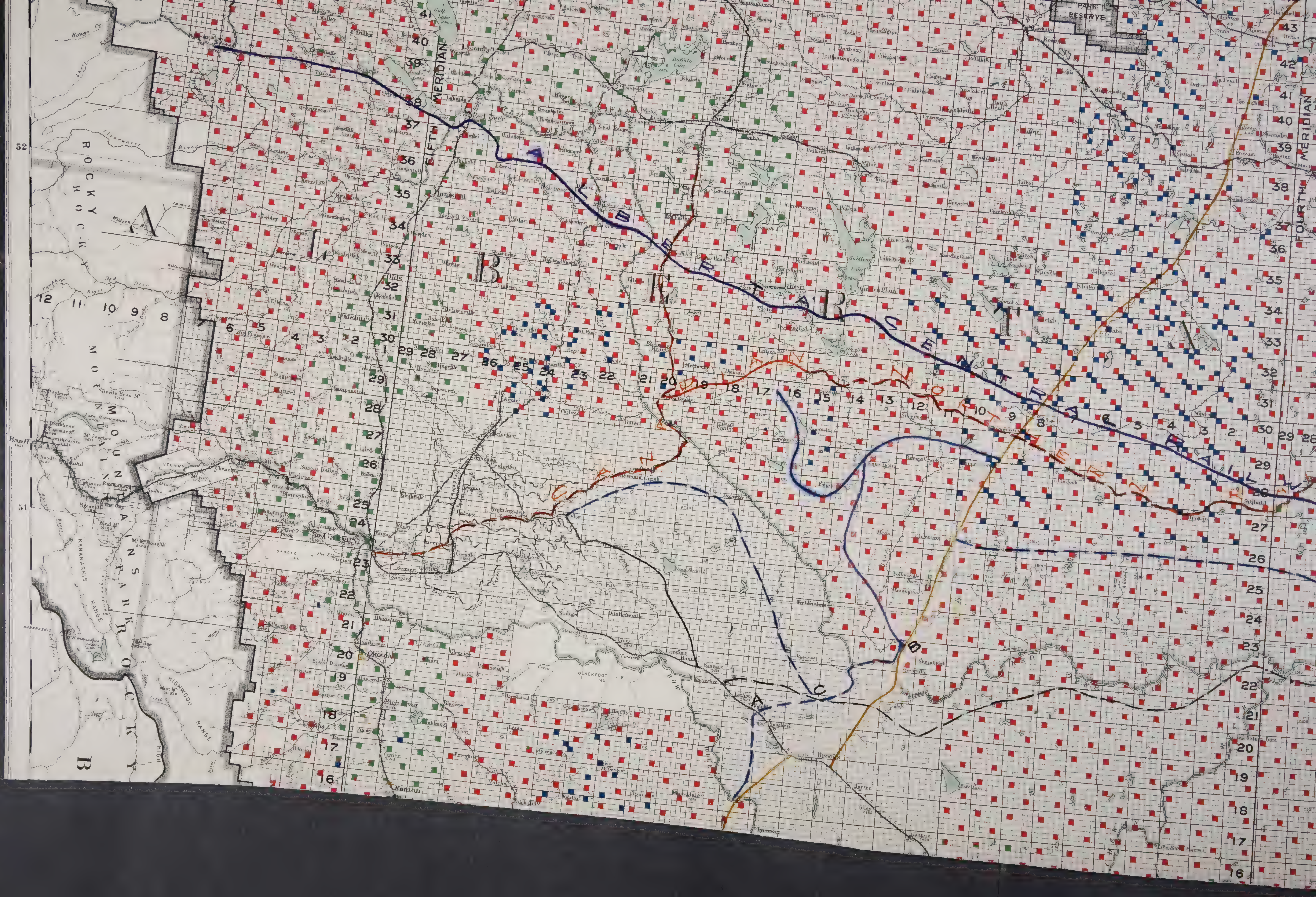
PARK RESERVE
FIFTH MERIDIAN
FOURTH MERIDIAN
ALBERTA
ROCKY MOUNTAINS PARK
ROCKY MOUNTAINS
ALBERTA CENTRAL RAILWAY
CANADIAN NORTHERN
Red Deer
Lacombe
Olds
Didsbury
Calgary
Banff
Okotoks
High River
Nanton
Sibbald
Bassano
Brooks
Stony
Sarcee
Blackfoot
Kananaskis Range
Highwood Range
Red Deer River
Bow River
52
51
A
B
C
43
42
41
40
39
38
37
36
35
34
33
32
31
30
29
28
27
26
25
24
23
22
21
20
19
18
17
16
12
11
10
9
8
6
5
4
3
2
1

6

6

9

6

6

UAA-1974-[illegible]
UNIVERSITY OF ALBERTA
ARCHIVES
Accession No. 74-[illegible]
Reference No. [illegible] 6/7/50

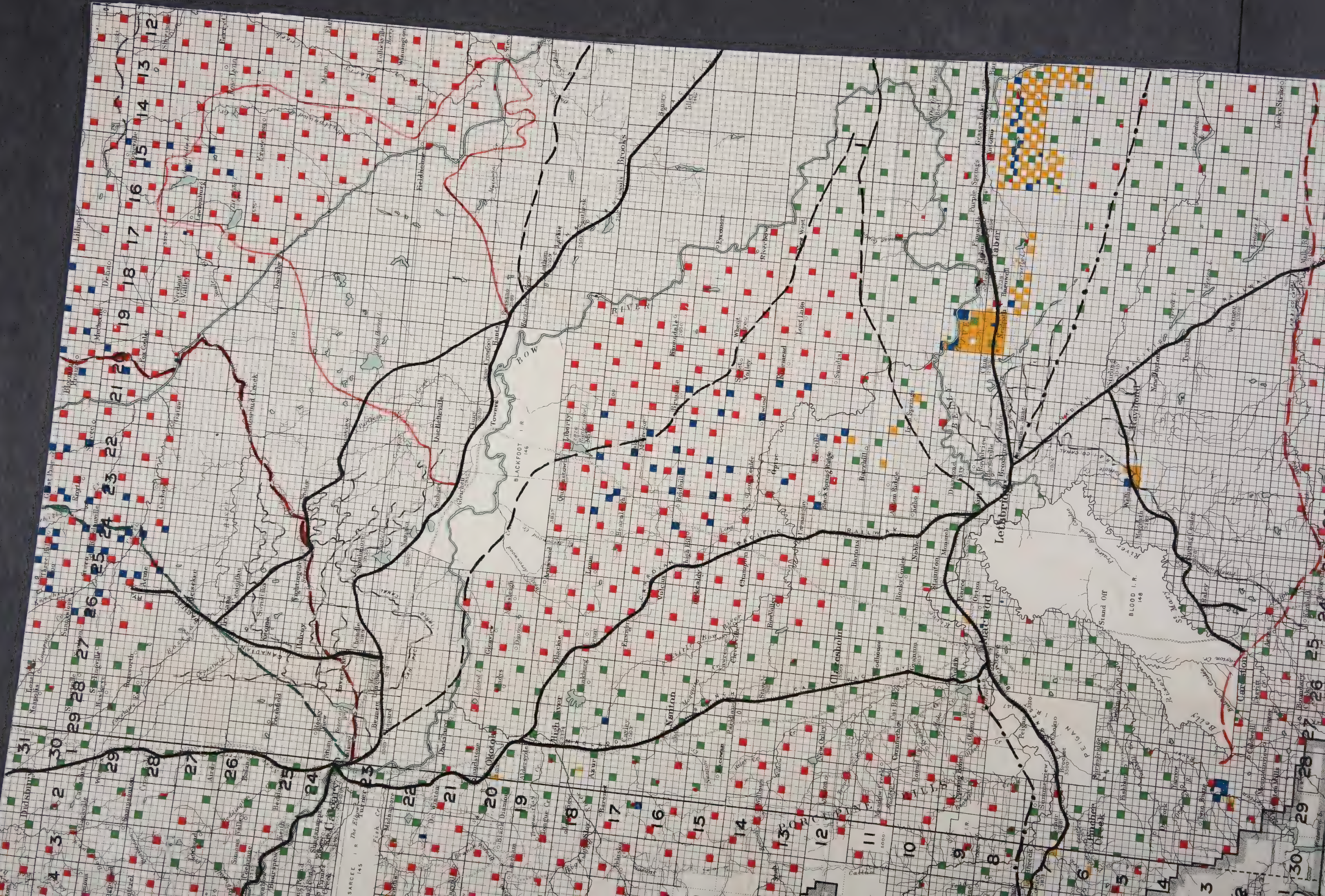
12
13
14
15
16
17
18
19
20
21
22
23
24
25
26
27
28
29
30
31
1
2
3
4
Brooks
Bassano
BOW RIVER
BLACKFOOT I.R. 146
Gleichen
Strathmore
Langdon
Shepard
Carseland
Vulcan
Champion
Carmangay
Barons
Nobleford
Monarch
Kipp
Lethbridge
Coaldale
Diamond City
Taber
Barnwell
Grassy Lake
Purple Springs
Stirling
Raymond
New Dayton
Warner
Magrath
Welling
Cardston
BLOOD I.R. 148
Stand Off
St. Mary River
Macleod
PEGAN I.R.
Pincher Creek
Granum
Claresholm
Stavely
Nanton
Cayley
High River
Okotoks
Calgary
SARCEE I.R. 145
Acme
Beiseker
Irricana
CANADIAN PACIFIC RAILWAY
29
28
27
26
25
24
23
22
21
20
19
18
17
16
15
14
13
12
11
10
9
8
7
6
5
4
3
25
26
27
28
29
30

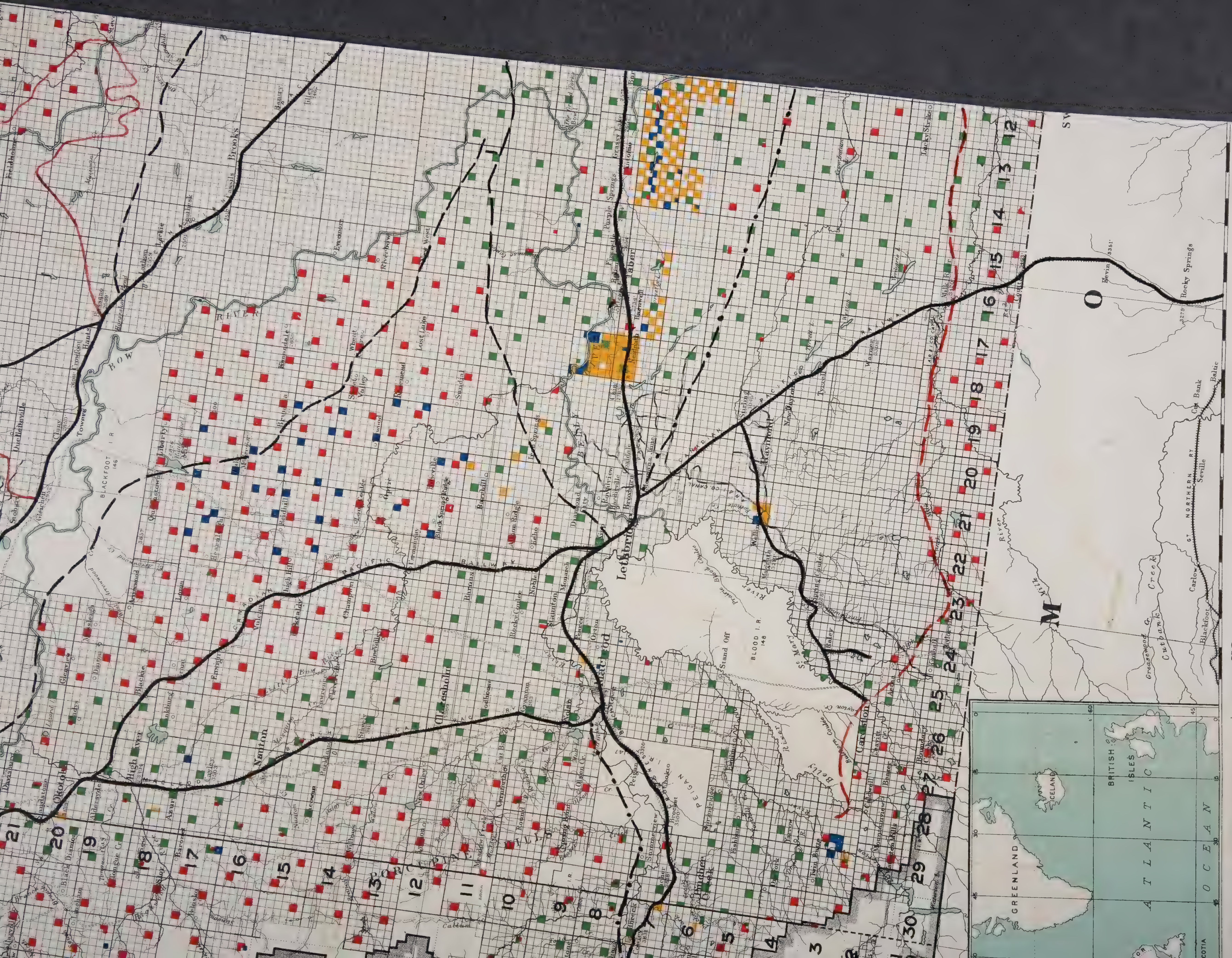
Brooks
Bow River
Blackfoot I.R. 146
Towers
Cluny
Gleichen
Queenstown
Champion
Lethbridge
Coaldale
Diamond City
Monarch
Macleod
Claresholm
Stavely
Nanton
High River
Okotoks
Carmangay
Barons
Nobleford
Granum
Pincher Creek
Peigan I.R.
Blood I.R. 148
Stand Off
Cardston
Magrath
Raymond
Stirling
New Dayton
Warner
Milk River
Coutts
Taber
Grassy Lake
Purple Springs
Lucky Strike
Foremost
Kevin
Rocky Springs
Cut Bank
Carlow
Seville
Blackfoot
Great Northern Ry.
Sweet Grass
M
O
112
113
12
13
14
15
16
17
18
19
20
21
22
23
24
25
26
27
28
29
30
GREENLAND
ICELAND
BRITISH ISLES
ATLANTIC OCEAN

ver By
28th 29th Sept

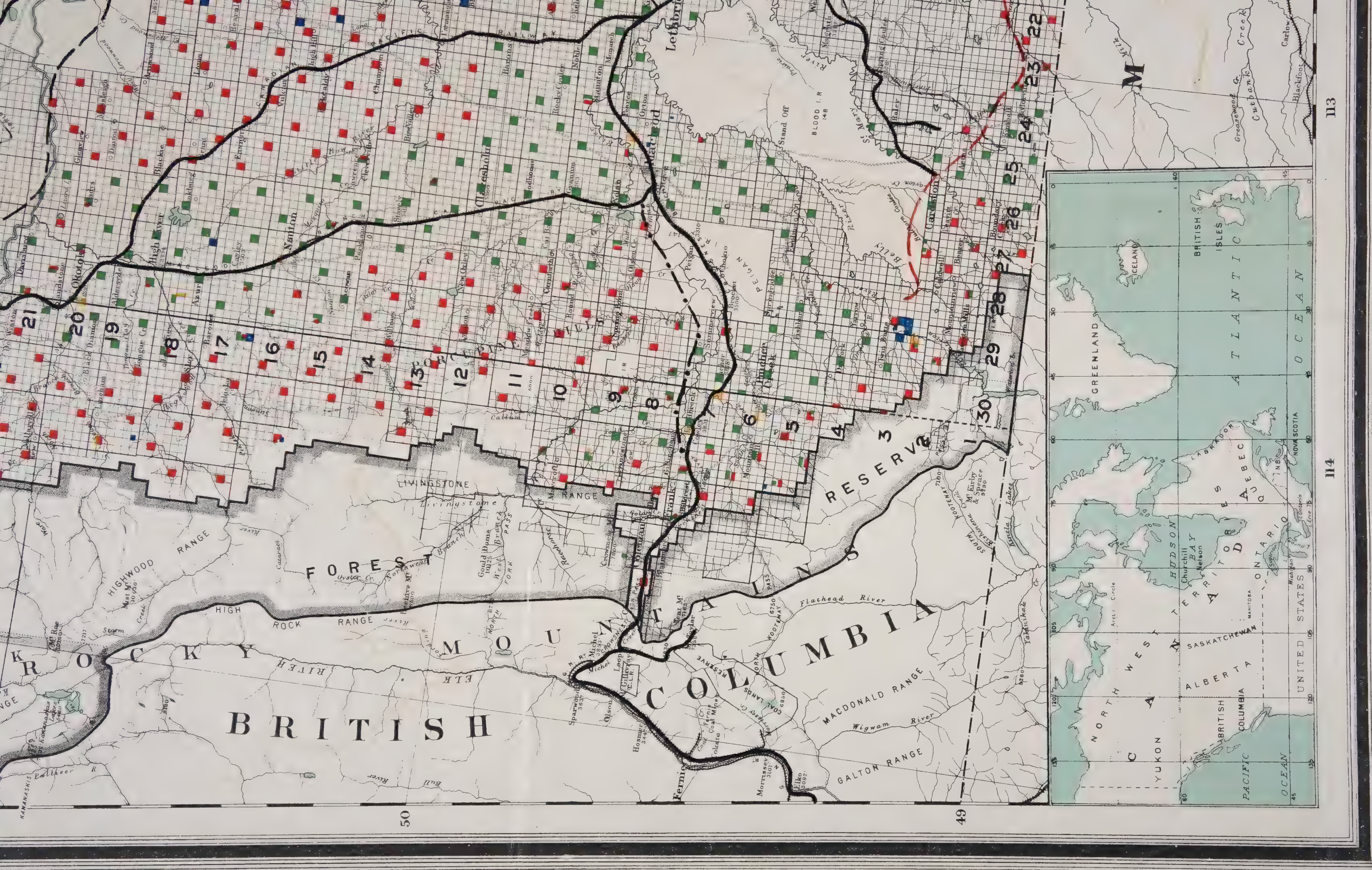
BRITISH
COLUMBIA
ROCKY
MOUNTAINS
FOREST RESERVE
LIVINGSTONE RANGE
HIGHWOOD RANGE
HIGH ROCK RANGE
MACDONALD RANGE
GALTON RANGE
Lethbridge
Macleod
Cardston
Okotoks
High River
Nanton
Claresholm
Pincher Creek
BLOOD I.R. 148
PEIGAN I.R.
Flathead River
Wigwam River
Elk River
Fernie
Elko
Michel
GREENLAND
ICELAND
BRITISH ISLES
ATLANTIC OCEAN
PACIFIC OCEAN
HUDSON BAY
LABRADOR
QUEBEC
ONTARIO
NOVA SCOTIA
MANITOBA
SASKATCHEWAN
ALBERTA
BRITISH COLUMBIA
YUKON
NORTH WEST TERRITORIES
CANADA
UNITED STATES
M
1
2
3
4
5
6
7
8
9
10
11
12
13
14
15
16
17
18
19
20
21
22
23
24
25
26
27
28
29
30
50
49
113
114

Route Gone over By
Wm Pearce 27th 28th 29th Sept

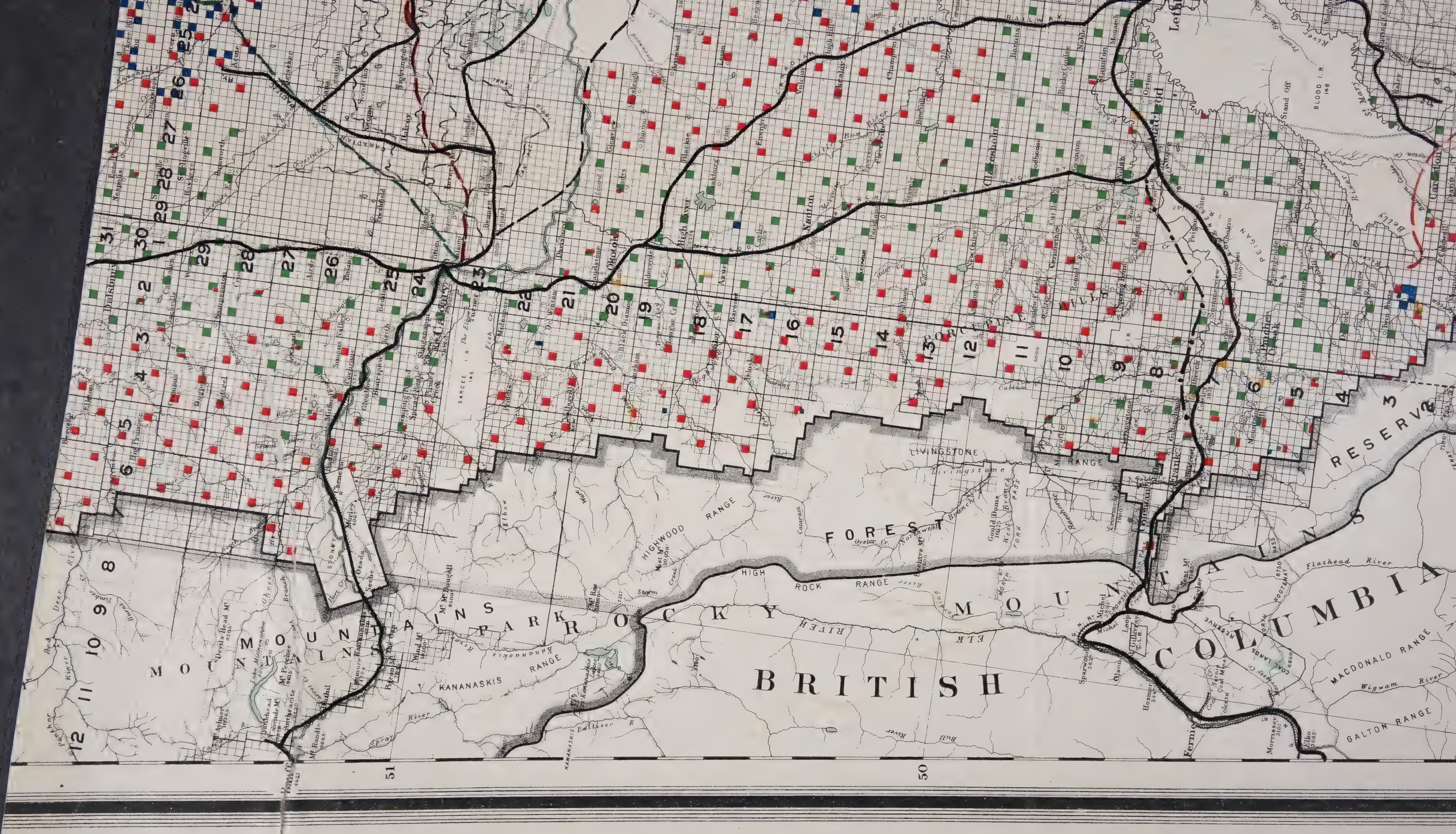
BRITISH
COLUMBIA
ROCKY
MOUNTAINS
MOUNTAINS
PARK
FOREST
RESERVE
LIVINGSTONE
RANGE
HIGHWOOD
RANGE
HIGH
ROCK
RANGE
KANANASKIS
RANGE
MACDONALD RANGE
GALTON RANGE
PORCUPINE
HILLS
Calgary
Okotoks
High River
Nanton
Claresholm
Macleod
Banff
Fernie
Elko
Morrissey
Sparwood
Michel
Hosmer
Olson
Mt Rundle
Mt Peechee
Devils Head Mt
Gould Dome
10125
SARCEE I.R. 145
STONEY
BLOOD I.R. 148
PEIGAN
CROW'S NEST PASS
NORTH KOOTENAY PASS
Flathead River
Wigwam River
ELK RIVER
Kananaskis
Bow River
Elbow
Spray River
51
50
31
30
29
28
27
26
25
24
23
22
21
20
19
18
17
16
15
14
13
12
11
10
9
8
7
6
5
4
3
2
1

5

UAA-1974-168-[illegible]

UNIVERSITY OF ALBERTA
ARCHIVES
ACCESSION No. 7[illegible]
REFERENCE No. [illegible]/7/51


SOUTH SASKATCHEWAN
Cromersburg
Kyleville
Gergwville
Saskatchewan Landing
Stewart Valley
Longworth
Smithville
Lemsford
Wheat Valley
Bigstick Lake
Antelope L.
Beverley
Swift Current
Gander
Seward
Webb
Premier
Antelope
Gull Lake
Roscommon
Carmichael
Crane L.
Leghorn
Tompkins
Sidewood
Crane Lake
Cummings
Kincorth
Maple Creek
Cardell
Skull Creek
Stone
Keady Springs
Hatchville
Belanger
Cypress L.
Battle Creek
Kelvinhurst
East End
South Fork
Cloverley
Gravelsborough
Notre Dame d'Auvergne
Lac Pelletier
Bellfields
Glenbryan
Maple Coulee
Rush Lake
Waldeck
Herbert
Morse
Ernfold
Chaplin
Lake Chaplin
Secretan
Melba
Parkbeg
Ryerson
Hodgeville
Rouen
St Boswells
Carrignan
Gravelbourg
Mazenod
Meyronne
Pinto Creek
Capital
Stonehenge
Twelve Mile Lake
Elm Springs
Wood Mountain
WOOD MOUNTAIN
Lake Johnston
Courval
Palmer
Mossbank
Dewdro
Jonesville
Limerick
Leeville
Little Woody
Demaine
Bernard
Lawson
Central Butte
Tugaske
Eyebrow
Brownlee
Keeler
Foxbury
Hustlers
Wellbank
Eskbank
Thunder Creek
Lake Valley
Westview
Mortlach
Caron
Sadlier
Moo
Qu'Appelle
Birnham
Bigford
Reidpath
Wiwa Hill
Uren
Tanderagee
22
21
20
19
18
17
16
15
14
13
12
11
10
9
8
7
6
5
4
3
HILLS
RES.
N.W.M.P.

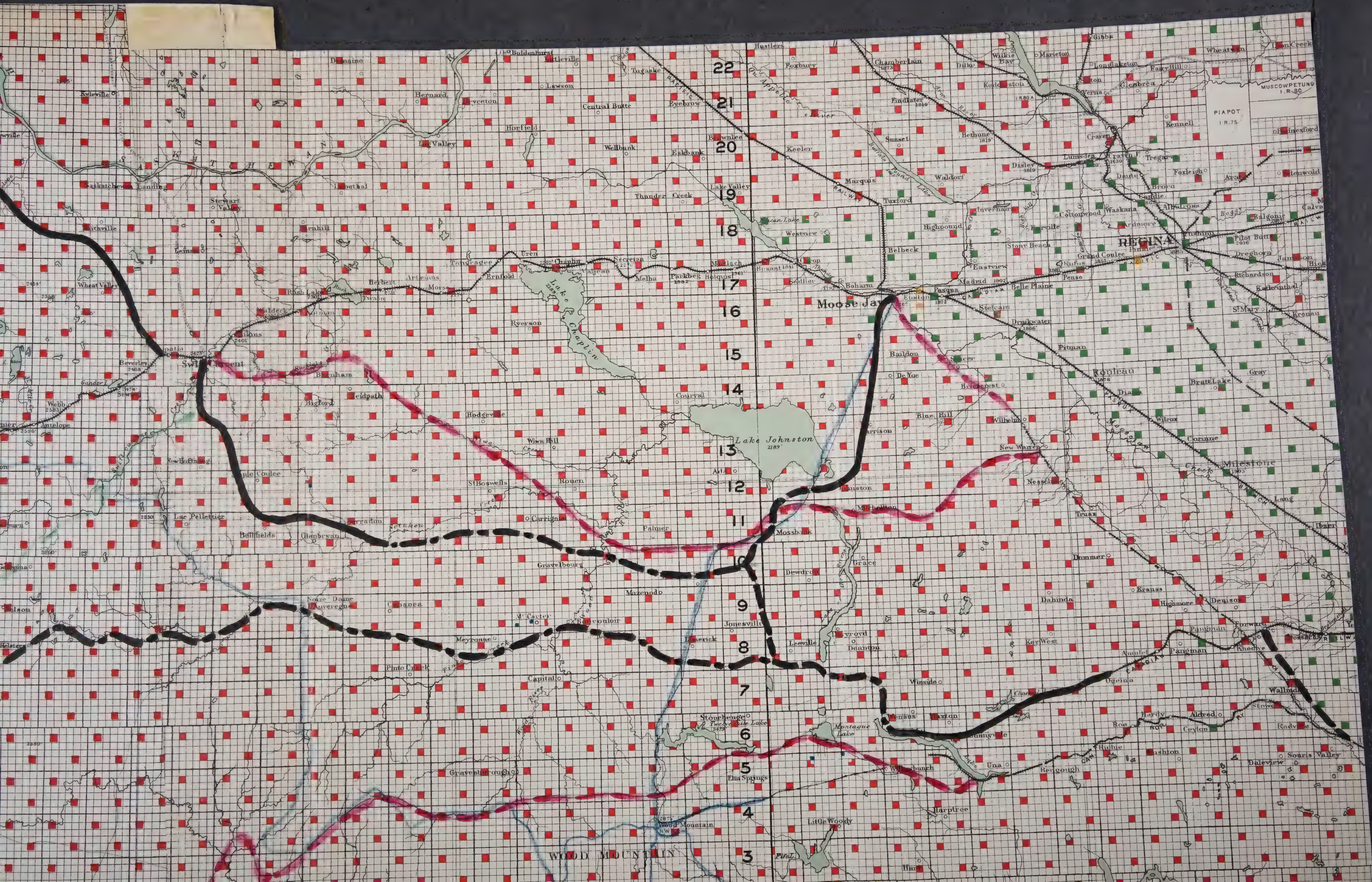

22
21
20
19
18
17
16
15
14
13
12
11
10
9
8
7
6
5
4
3
SASKATCHEWAN
Saskatchewan Landing
Kyleville
Stewart Valley
Smithville
Lemsford
Wheat Valley
Rush Lake
Herbert
Waldeck
Swift Current
Beverley
Webb
Antelope
Gander L.
Lac Pelletier
Bellfields
Glenbryan
Bigford
Neidpath
Blenham
Hodgeville
Wiwa Hill
St. Boswells
Rouen
Carrignan
Gravelbourg
Mazenod
Notre Dame d'Auvergne
Cabanea
Meyronne
Pinto Creek
Capital
Gravesborough
McCarter
Bonvouloir
Jonesville
Limerick
Stonehenge
Twelve Mile Lake
Elm Springs
Wood Mountain
WOOD MOUNTAIN
Little Woody
Harptree
Willowbunch
Montague Lake
Lake Johnston
Courval
Palmer
Mossbank
Johnston
Grace
Dewdrop
Leeville
Deanton
Winside
Una
Bengough
Readlyn
Lake Chaplin
Chaplin
Secretan
Melba
Parkbeg
Holquist
Mortlach
Ernfold
Tangragee
Uren
Morse
Arteuas
Ryerson
Central Butte
Eyebrow
Brownlee
Eskbank
Lake Valley
Thunder Creek
Hortfield
Lawson
Littleville
Bernard
Bryceton
Lipvalley
Tugaske
Hustlers
Foxbury
Keeler
Marquis
Tuxford
Chamberlain
Findlater
Bethune
Sunset
Waldorf
Buffalo Pound Lake
Qu'Appelle River
Westview
Belbeck
Highground
Boharm
Moose Jaw
Eastview
Pasqua
Madrid
Belle Plaine
Steelcare
Drinkwater
Pitman
Baildon
De Yoe
Blue Hill
Wilhelm
New Warren
Nesschick
Truax
Dummer
Dahinda
Key West
Krauss
Highmore
Denison
Pangman
Forward
Kheone
Ogema
Amulet
Ceylon
Aldred
Hardy
Roe
Richie
Ashton
Dalesview
Souris Valley
Radville
Wallinda
Rouleau
Milestone
Corinne
Wilcox
Gray
Bratt's Lake
Lang
REGINA
Pilot Butte
Balgonie
Dreghorn
Richardson
Kronau
St. Mary
Grand Coulee
Rufus
Penso
Stony Beach
Cottonwood
Waskana
Ardmore
Lumsden
Craven
Tregarva
Foxleigh
Kennell
PIAPOT I.R. 75
MUSCOWPETUNG I.R. 80
Wheatwyn
Lion Creek
Longlaketon
Gibbs
Marieton
Willie Bay
Dilke
Kelderston
Glenbrea
Verna
Dante
Brora
Condie
Albatross
Invermay
Fairville
CANADIAN PACIFIC RAILWAY
CAN. NOR.

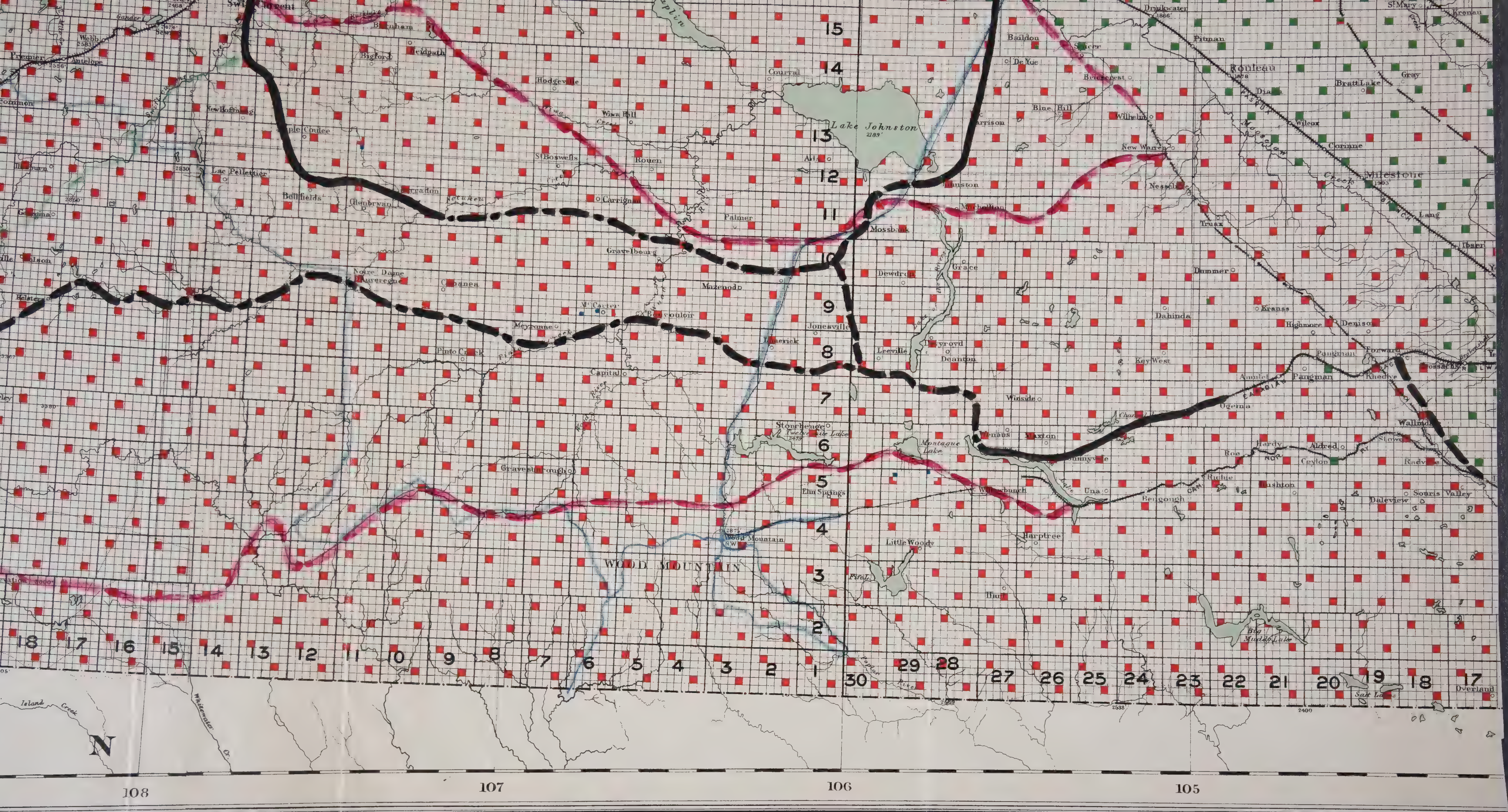
Swift Current
Burnham
Heidpath
Bigford
Webb
Sewell
Gander
Premier
Antelope
Hodgeville
Wiwa Hill
Courval
Lake Johnston
Baildon
DeVoe
Spencer
Pitman
Drinkwater
Rouleau
Briercrest
Blue Hill
Wilhelm
Harrison
Diana
Bratt Lake
Gray
Wilcox
Corinne
Milestone
Lang
New Warren
Nessdale
Truax
Johnston
Mitchellton
Mossbank
Palmer
Ardill
St Boswells
Rouen
Carrignan
Glenbryan
Bellfields
Lac Pelletier
New Hofnung
Maple Coulee
Gravelbourg
Mazenod
Notre Dame d'Auvergne
Cabanes
Dewdrop
Grace
Dummer
Kranss
Highmore
Denison
Dahinda
Jonesville
Limerick
Leeville
Eyrovid
Deanton
Key West
Meyronne
Beaupoulin
Pinto Creek
Capital
Winside
Ogema
Amulet
Pangman
Forward
Rhodes
Khedive
Stonehenge
Twelve Mile Lake
Montague Lake
Verwood
Maxton
Sunnyvale
Una
Roe
Hardy
Aldred
Ceylon
Radville
Gravelbourgh
Elm Springs
Willowbunch
Bengough
Ritchie
Ormiston
Daleview
Souris Valley
Wood Mountain
WOOD MOUNTAIN
Little Woody
Harptree
Fife L.
Big Muddy Lake
Salt Lake
Overland
Ibsen
Ormiston
15
14
13
12
11
10
9
8
7
6
5
4
3
2
18
17
16
15
14
13
12
11
10
9
8
7
6
5
4
3
2
1
30
29
28
27
26
25
24
23
22
21
20
19
18
17
N
108
107
106
105

C N R.

C P.R.

[illegible]

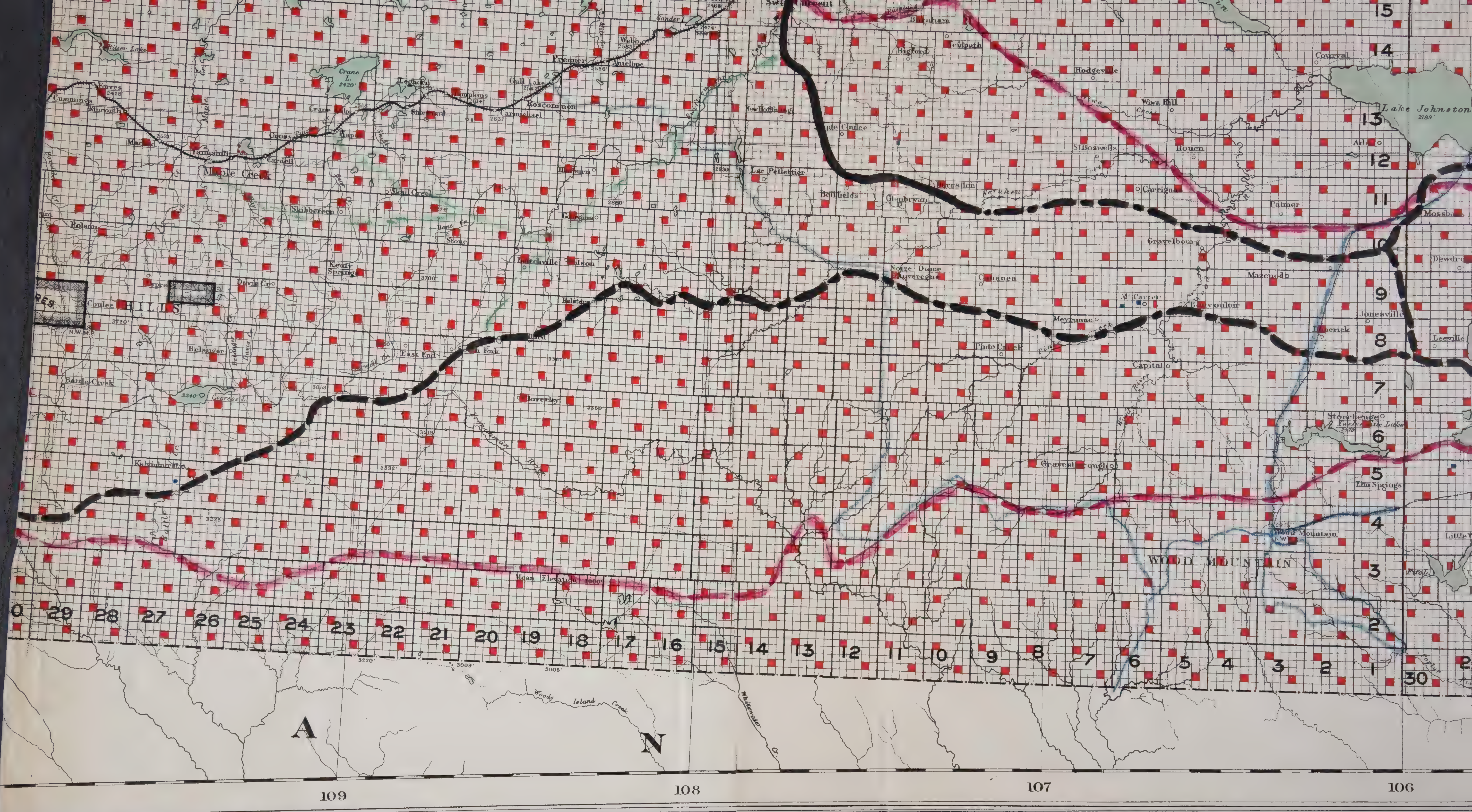
Swift Current
Maple Creek
Cummings
Forres
Kincorth
Crane L.
Gull Lake
Webb
Antelope
Premier
Roscommon
Carmichael
Cardell
Skull Creek
Skibbereen
Polson
Keady Springs
Davis Cr.
Coulee
HILLS
Battle Creek
Belanger
Cypress L.
East End
Eastend
Cloverley
Lac Pelletier
Bellfields
Glenbryan
Notre Dame d'Auvergne
Cabanea
Meyronne
Pinto Creek
Capital
Gravelbourg
Mazenod
Limerick
Jonesville
Leeville
Stonehenge
Twelve Mile Lake
Elm Springs
Wood Mountain
WOOD MOUNTAIN
Gravelbourg
Rouen
St Boswells
Carrignan
Palmer
Mossbank
Courval
Lake Johnston
Hodgeville
Bigford
Kelvinhurst
Mean Elevation 3000'
Woody Island Creek
Whitewater Cr.
A
N
30 29 28 27 26 25 24 23 22 21 20 19 18 17 16 15 14 13 12 11 10 9 8 7 6 5 4 3 2 1 30
15 14 13 12 11 10 9 8 7 6 5 4 3 2
109
108
107
106

Red C.N.R.
Black C.P.R.
— — — [illegible]

UAA-1974-169-9/2/6/7/54-[illegible]

UNIVERSITY OF ALBERTA
ARCHIVES
ACCESSION No. 74-169-536
REFERENCE No. 9/2/6/7/54

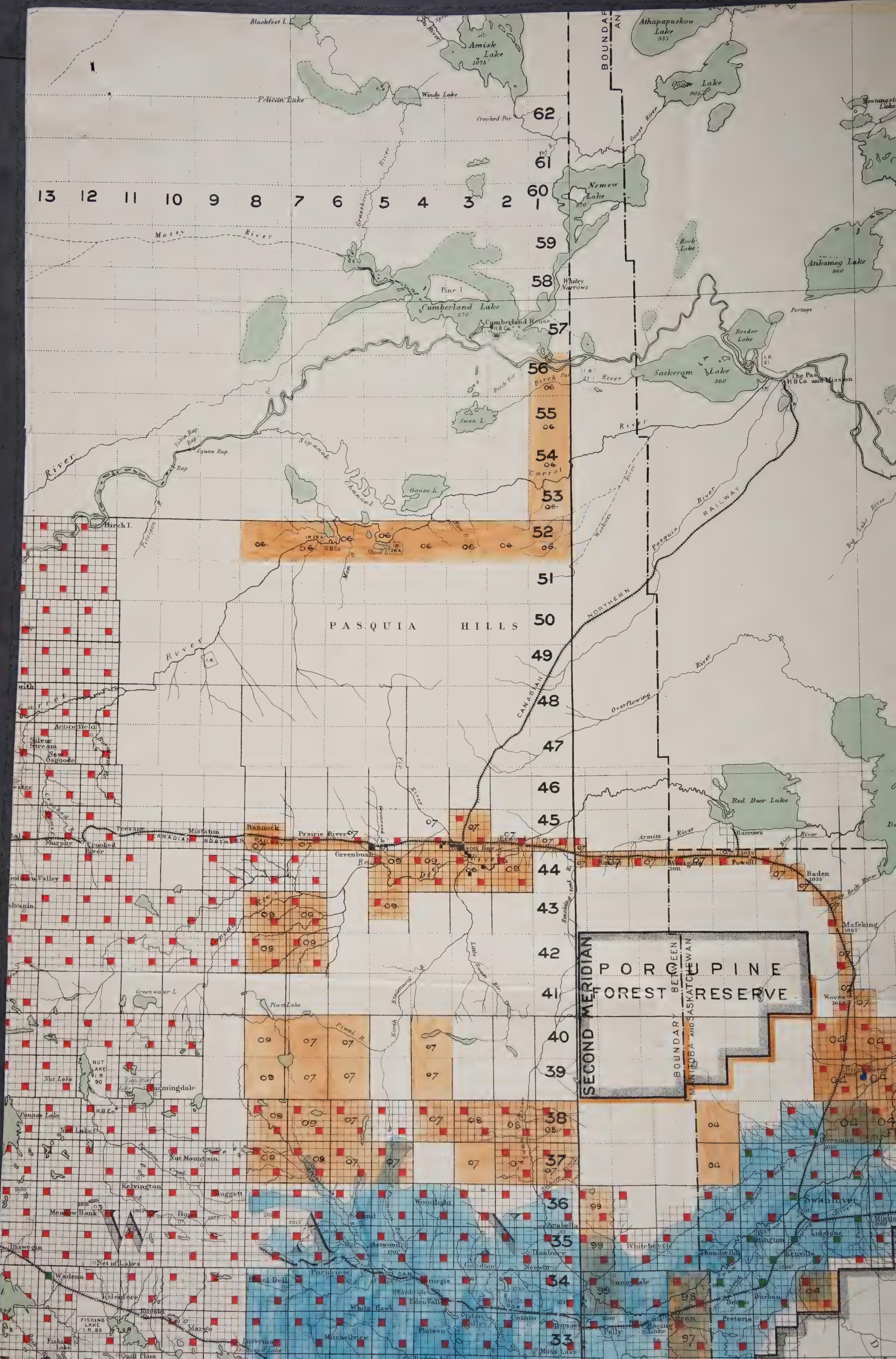
Blackfeet L.
Amisk Lake 1075'
Athapapuskow Lake 935'
BOUNDARY
Goose Lake 905'
Pelican Lake
Windy Lake
Crooked Por.
Goose River
62
61
60
Nemew Lake 870'
13 12 11 10 9 8 7 6 5 4 3 2 1
Moose River
Grassberry River
59
Rock Lake
Atikameg Lake 860'
58
Whitey Narrows
Pine I.
Cumberland Lake 870'
Cumberland House H.B.Co.
57
Portage
Reeder Lake
56
Birch Por.
Saskeram Lake 860'
The Pas H.B.Co. and Mission
55
Swan L.
River
54
Carrot
Tobin Rap.
Squaw Rap.
Sipanok Channel
Goose L.
53
River
Birch I.
I.R. 29A
H.B.Co.
Shoal L.
I.R. 28A
52
06
51
Pasquia River
Railway
Big Lake River
Northern
PASQUIA HILLS
50
49
Canadian
48
Overflowing River
47
Arborfield
Silver Stream
New Osgoode
46
Red Deer Lake
45
Peesane
Mistatim
Bannock
Prairie River
Erwood
Armitt River
Barrows
Murphy
Crooked River
Canadian Northern Railway
Greenbush
Hudson Bay Jc.
Red Deer River
Powell
Baden
44
Golden Valley
43
Smoking Tent R.
Mafeking 1067
42
PORCUPINE FOREST RESERVE
SECOND MERIDIAN
BOUNDARY BETWEEN MANITOBA AND SASKATCHEWAN
41
Greenwater L.
Piwei Lake
Piwei R.
North
Little Swan R.
40
39
Nut Lake I.R. 90
Nut Lake
Farmingdale
Tonkin Lake
H.B.Co.
38
Bowsman
Nut Mountain
37
Kelvington
Sturgis
Swan River
36
Woodlight
Meadow Bank
Bon
Arabella
35
Whitebeech
Thunder Hill
Kenville
Lidstone
Daswegan
Net of Lakes
Astwood
Danbury
Wadena
Parkview
Hazel Dell
34
Sunnydale
Durban
Kylemore
Eden Vall
White Hawk
Cokato
Benito
Kuroki
Margo
Fishing Lake I.R. 89
Mitchellview
Plateau
Pelly
Pretoria
33
Quill Plain
Moss Lake
04
07
09
97
98
99

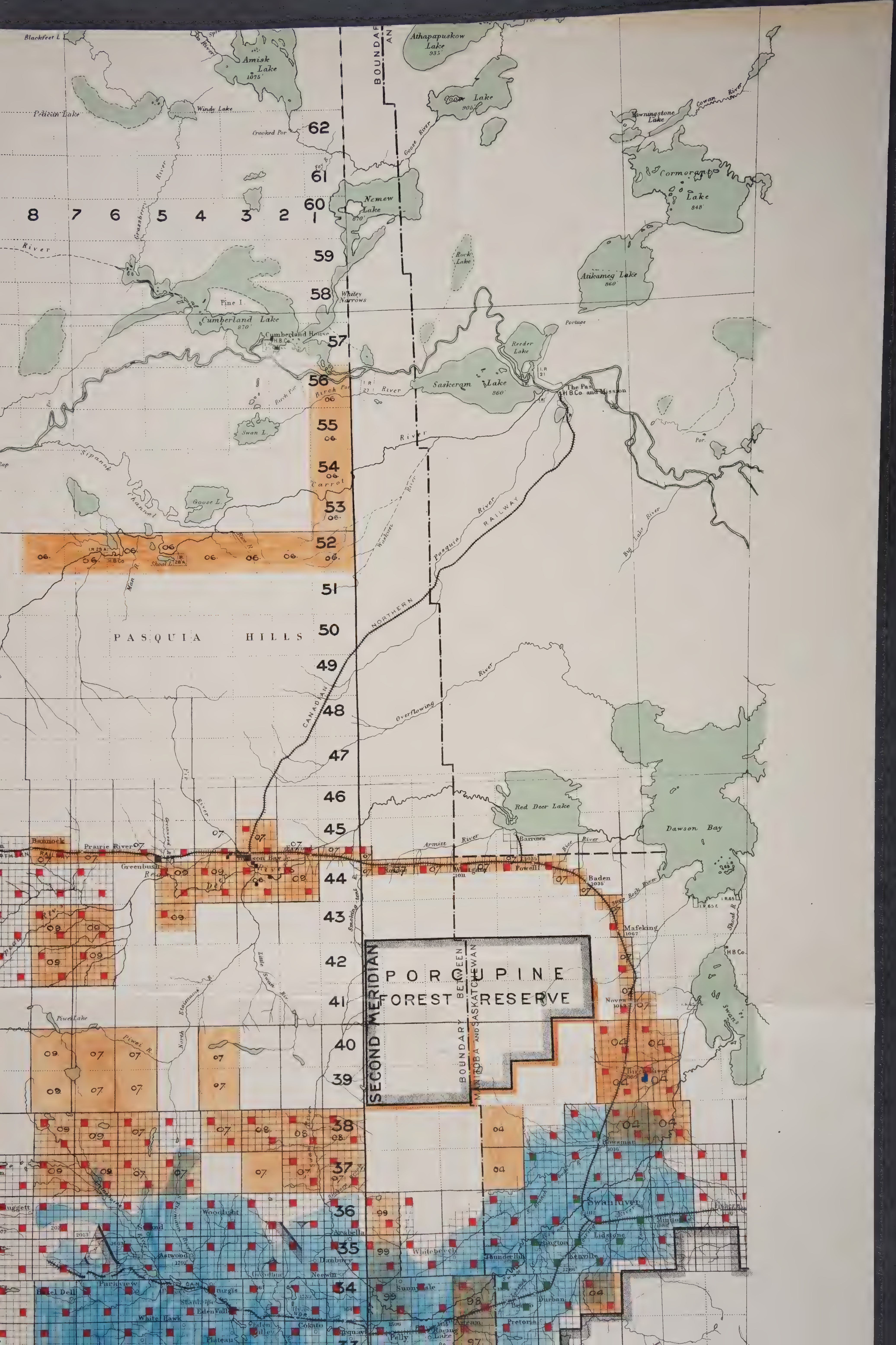Blackfeet L.
Amisk Lake
1075'
Athapapuskow Lake
935'
BOUNDARY
Pelican Lake
Windy Lake
Goose Lake
905'
Goose River
Crooked Por.
62
61
60
Nemew Lake
870'
8
7
6
5
4
3
2
1
Yawningstone Lake
Cowan River
Cormorant Lake
848'
Grassberry River
River
59
Rock Lake
Atikameg Lake
860
58
Whitey Narrows
Pine I.
Cumberland Lake
870'
Cumberland House
H.B.Co.
57
Portage
Reeder Lake
56
Birch Por.
Birch Por.
06
River
Saskeram Lake
860'
The Pas
H.B.Co. and Mission
55
06
Swan L.
River
Por.
Sipanok
Channel
54
06
Carrot
53
06
Goose L.
52
06
06
06
06
06
06
06
H.B.Co.
Shoal L.
Man R.
Big Eddy River
Pasquia River
RAILWAY
NORTHERN
CANADIAN
51
PASQUIA HILLS
50
49
48
Overflowing River
47
46
Red Deer Lake
Dawson Bay
45
Bannock
Prairie River
Armitt River
River
Barrows
River
44
Greenbush
Red Deer
Hudson Bay Jc.
Erwood
Westgate
Powell
Baden
1035'
43
Steep Rock River
Mafeking
1067'
42
SECOND MERIDIAN
PORCUPINE FOREST RESERVE
BOUNDARY BETWEEN MANITOBA AND SASKATCHEWAN
41
Novra
Shoal R.
H.B.Co.
Swan R.
Piwei Lake
Piwei R.
North
40
39
Birch River
38
37
Bowsman
36
Swan River
Suggett
Stenen
Arabella
Minitonas
35
Lidstone
Kenville
Astwood
Danbury
Whitebeech
Thunder Hill
Ethelbert
Parkview
Sturgis
Neewin
34
Sunnydale
Durban
Hazel Dell
Stenen
Eden Valley
White Hawk
Benito
Pretoria
Plateau
Cokato
Pelly
Arran
09
07
04
99
98
97

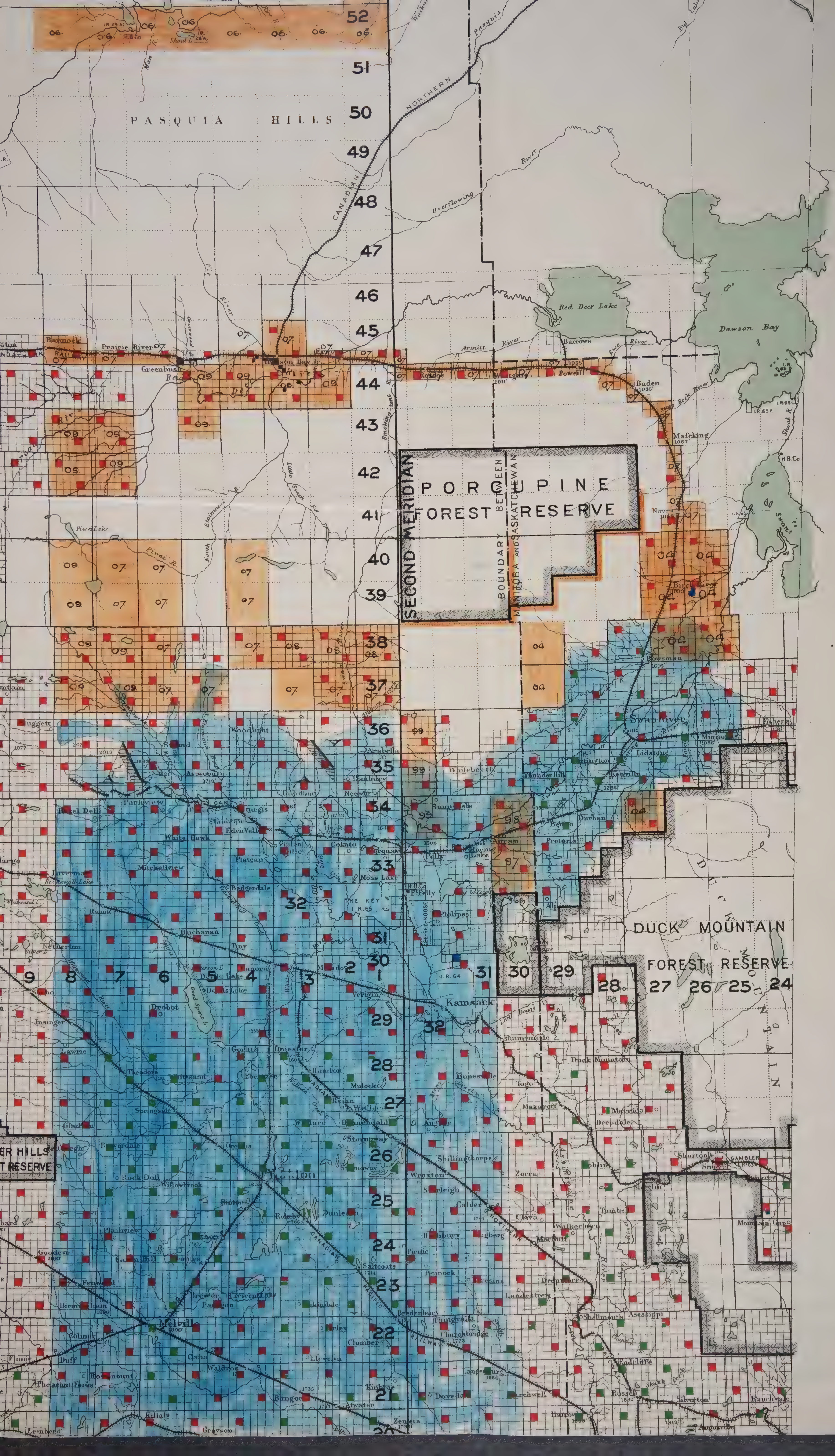
PASQUIA HILLS
CANADIAN NORTHERN RAILWAY
Overflowing River
Red Deer Lake
Dawson Bay
Prairie River
Greenbush
Red Deer River
Bannock
Armitt River
Barrows
Powell
Baden
Steep Rock River
Mafeking
Novra
Birch River
Bowsman
Swan River
Minitonas
Lidstone
Kenville
Durban
Pretoria
Benito
Arran
PORCUPINE FOREST RESERVE
SECOND MERIDIAN
BOUNDARY BETWEEN MANITOBA AND SASKATCHEWAN
DUCK MOUNTAIN FOREST RESERVE
DUCK MOUNTAIN
Woodlight
Sturgis
Stenen
Hazel Dell
Preeceville
Arabella
Danbury
Whitebeech
Norquay
Pelly
Fort Pelly
Kamsack
Veregin
Canora
Buchanan
Tiny
Mikado
Theodore
Springside
Yorkton
Willowbrook
Rokeby
Saltcoats
Bredenbury
Churchbridge
Langenburg
Melville
Grayson
Atwater
Bangor
Zeneta
Dubuc
Russell
Shellmouth
Silverton
Binscarth
Roblin
Grandview
Gilbert Plains
Togo
Cote
Runnymede
Bunesville
Calder
Wroxton
Stornoway
Marchwell
Harrowby
MOOSE MOUNTAIN
HILLS FOREST RESERVE
52 51 50 49 48 47 46 45 44 43 42 41 40 39 38 37 36 35 34 33 32 31 30 29 28 27 26 25 24 23 22 21 20
9 8 7 6 5 4 3 2 1 32 31 30 29 28 27 26 25 24

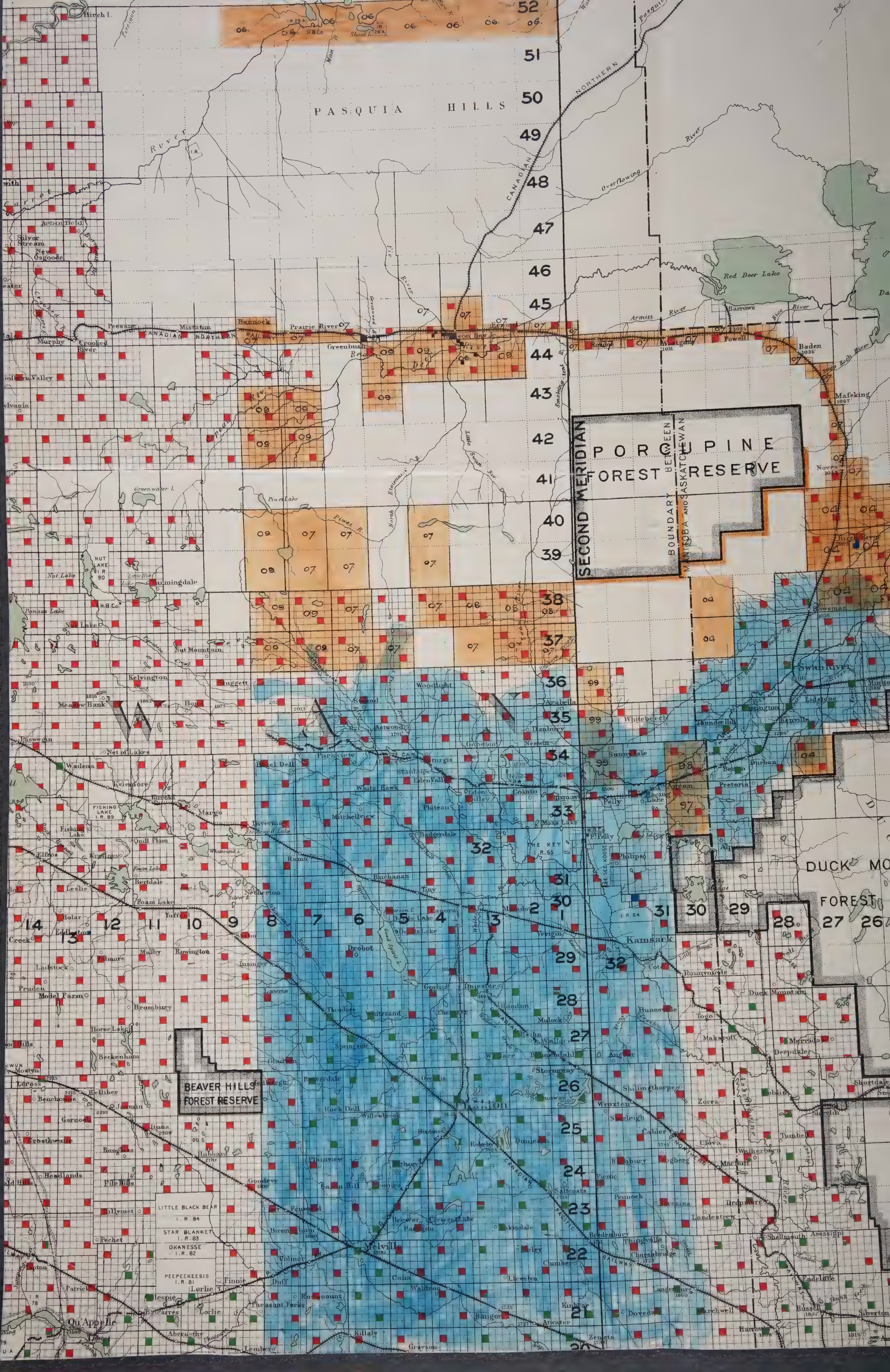
PASQUIA HILLS
PORCUPINE FOREST RESERVE
SECOND MERIDIAN
BOUNDARY BETWEEN MANITOBA AND SASKATCHEWAN
DUCK MOUNTAIN FOREST
BEAVER HILLS FOREST RESERVE
LITTLE BLACK BEAR I.R. 84
STAR BLANKET I.R. 83
OKANESSE I.R. 82
PEEPEEKEESIS I.R. 81
NUT LAKE I.R. 90
FISHING LAKE I.R. 89
THE KEY I.R. 65
CANADIAN NORTHERN
CANADIAN PACIFIC RAILWAY
Red Deer Lake
Overflowing River
Armitt River
Red Deer River
Pasquia River
Carrot River
Birch I.
Shoal L.
Greenwater L.
Piwei Lake
Nut Lake
Ponass Lake
Fishing Lake
Quill Plain
Foam Lake
Stonewall Lake
Good Spirit L.
Crescent Lake
Swan River
Birch River
Bowsman
Mafeking
Baden
Barrows
Powell
Westgate
Bannock
Prairie River
Greenbush
Hudson Bay Jct.
Peesane
Mistatim
Crooked River
Murphy
Arborfield
Silver Stream
New Osgoode
Kelvington
Nut Mountain
Sturgis
Preeceville
Hazel Dell
Invermay
Margo
Kuroki
Wadena
Elfros
Leslie
Foam Lake
Tuffnell
Sheho
Insinger
Theodore
Springside
Yorkton
Canora
Veregin
Kamsack
Pelly
Arran
Runnymede
Togo
Bunessan
Saltcoats
Bredenbury
Churchbridge
Langenburg
Melville
Balcarres
Qu'Appelle
Lemberg
Abernethy
Bangor
Atwater
Zeneta
Shellmouth
Russell
Binscarth
Durban
Benito
Thunder Hill
Kenville
Minitonas
Lidstone
Roblin
Grandview
Duck Mountain
52 51 50 49 48 47 46 45 44 43 42 41 40 39 38 37 36 35 34 33 32 31 30 29 28 27 26 25 24 23 22 21 20
14 13 12 11 10 9 8 7 6 5 4 3 2 1 32 31 30 29 28 27 26
06 07 08 09 04 97 98 99

UAA-1974-169-9/2/6/7/52-001

UNIVERSITY OF ALBERTA

ARCHIVES

Accession No. 74-169-[illegible]

Reference No. 9/2/6/7/52

UAA. 19

UNIV

ACCES

REFER

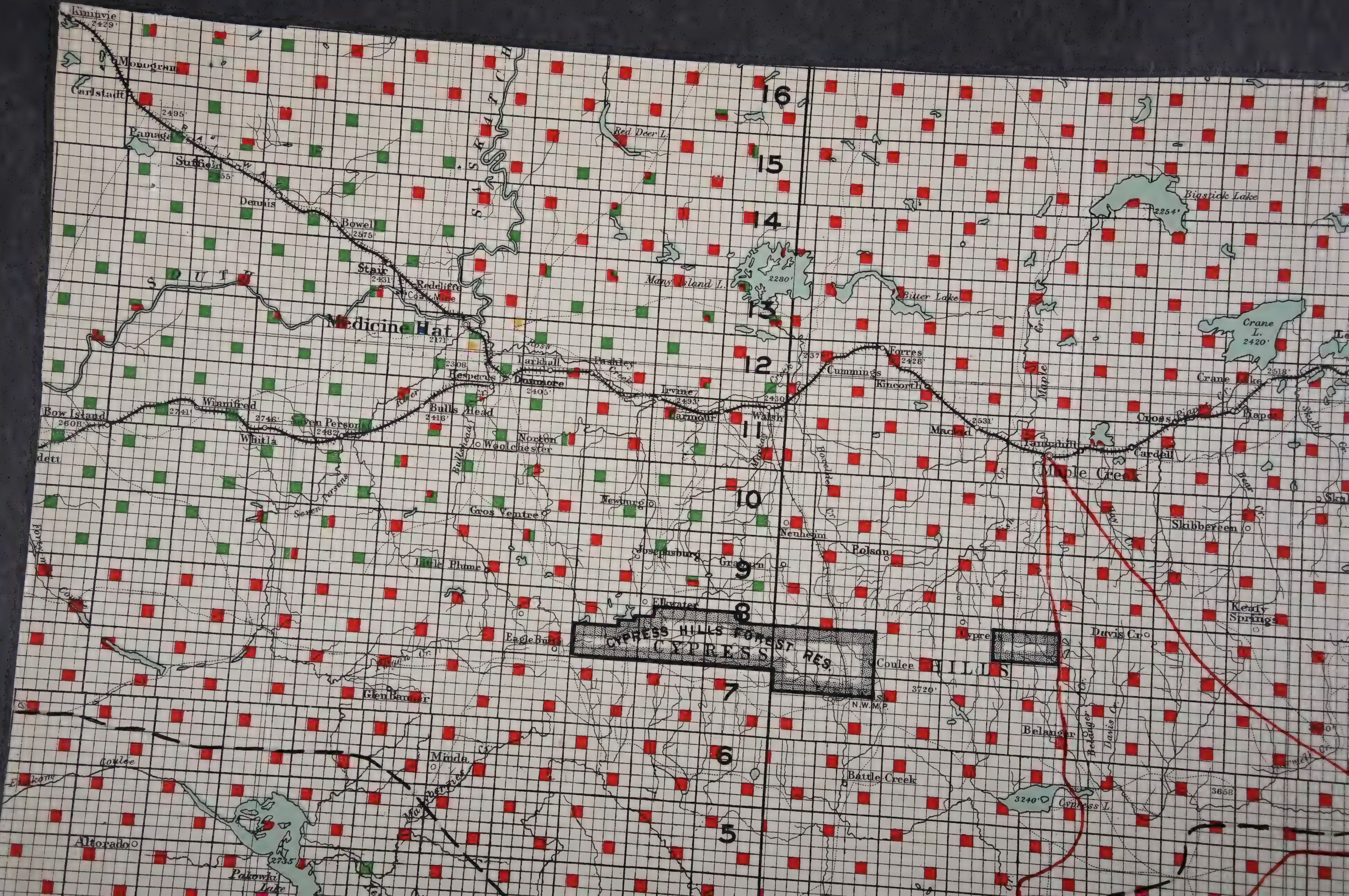
Kininvie
2429'
Monogram
Carlstadt
2495'
Suffield
2455'
Dennis
Bowell
2575'
Stair
2431'
Redcliffe
Coal Mine
SOUTH
SASKATCH
Medicine Hat
2171'
Red Deer L.
Many Island L.
2280'
Bitter Lake
Bigstick Lake
2254'
Crane L.
2420'
16
15
14
13
12
11
10
9
8
7
6
5
Forres
2428'
2375'
Cummings
Kincorth
Irvine
2493'
Walsh
2430'
Pashley
Larkhall
Ross
Creek
Dunmore
2405'
2308
Bulls Head
2416'
Winnifred
2741'
2746'
Seven Persons
2482'
Whitla
Bow Island
2608'
Norton
Woolchester
Bullshead
Seven Persons
Gros Ventre
Newburg
Neuheim
Polson
Josephsburg
Graburn
Little Plume
Elkwater
Eagle Butte
CYPRESS HILLS FOREST RES.
CYPRESS
HILLS
Coulee
Cypress
3720'
N.W.M.P.
Glen Banner
Mackid
2531'
Maple Creek
Cardell
Cross
Piapot
Crane Lake
2518'
Maple
Cr.
Bear
Cr.
Skull
Cr.
Boxelder
Cr.
Mackay
Creek
Skibbereen
Kealey Springs
Davis Cr.
Belanger
Belanger
Davis Cr.
Cypress L.
3240'
3658
Battle Creek
Minda
Manyberries
Cr.
Coulee
Etzikom
Altorado
Pakowki
Lake
2735'


16
15
14
13
12
11
10
9
8
7
Bigstick Lake
2254'
Bitter Lake
2280'
Crane L.
2420'
Antelope L.
Gander L.
Beverley
2468'
2474'
Seward
Webb
2583'
Premier
Antelope
2556'
Gull Lake
2563'
Roscommon
Carmichael
2637'
Tompkins
2614'
Leghorn
2479'
Sidewood
Crane Lake
2518'
Piapot
Cross
Tompkins
Cardell
Maple Creek
Maple Cr.
Forres
2426'
Cummings
Kincorth
2377'
2430'
Walsh
Macleod
2531'
Neuheim
Polson
Graburn
Skull Creek
Skull Cr.
Bear Cr.
Skibbereen
Bone Cr.
Stone
2774'
Illerbrun
Georgina
2850'
2930'
Keaty Springs
3700'
Davis Cr.
Leitchville
Polson
Helstern
Dollard
South Fork
East End
3367'
Cloverley
3380'
Belanger
Belanger Cr.
Davis Cr.
Battle Creek
Cypress L.
3240'
3658'
3219'
Frenchman
Coulee
HILLS
FOREST RES.
ESS
N.W.M.P.
3720'
Swift Current Cr.
Crescent L.
Battle Cr.

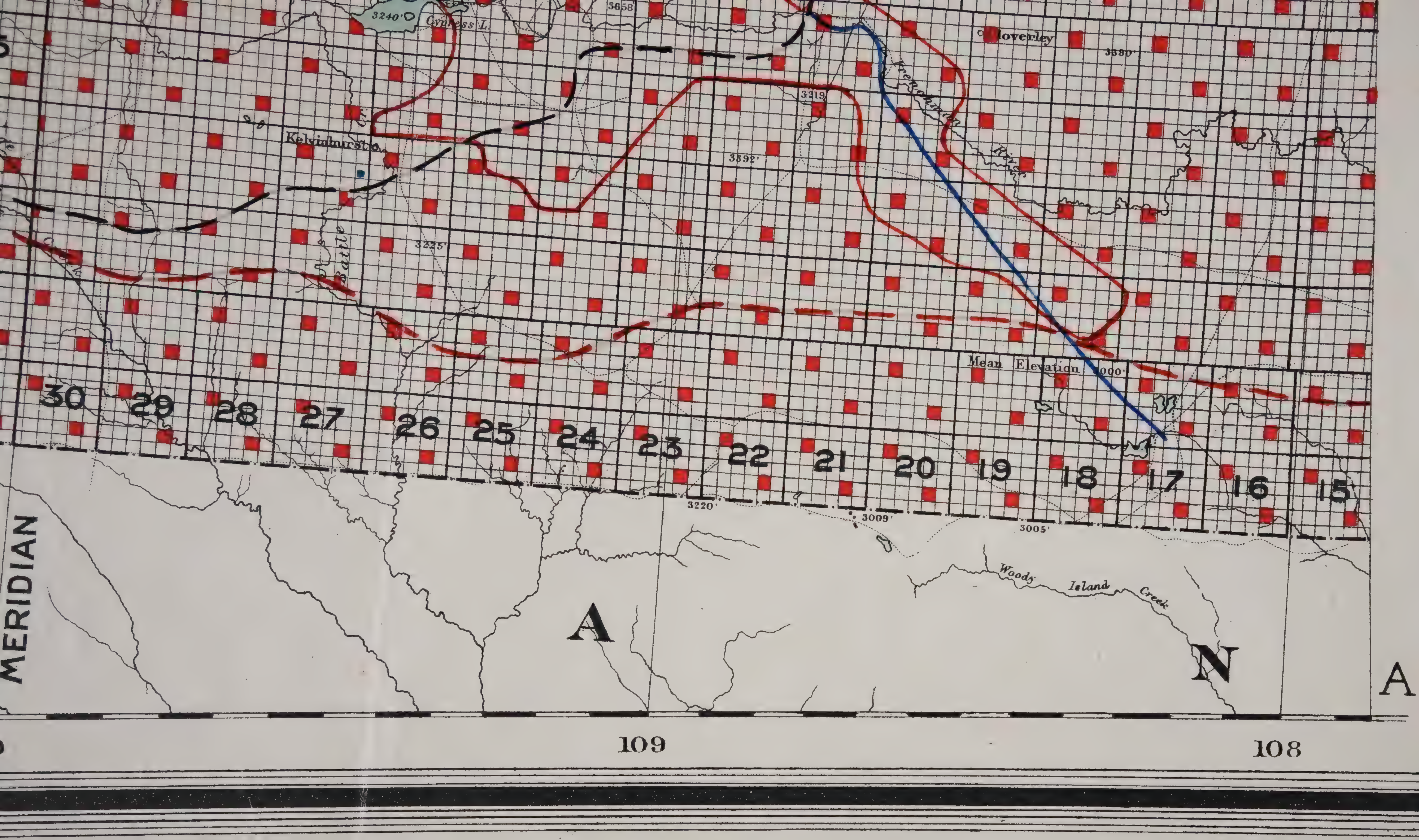
3240'
Cypress L.
3658
Loverley
3380'
3219
Kelvinhurst
3392'
Frenchman River
3225'
Battle
Mean Elevation 3000'
30
29
28
27
26
25
24
23
22
21
20
19
18
17
16
15
MERIDIAN
3220'
3009'
3005'
Woody Island Creek
A
N
A
109
108

oute Travelled over.

uggested Railway Line.

C.N.R.

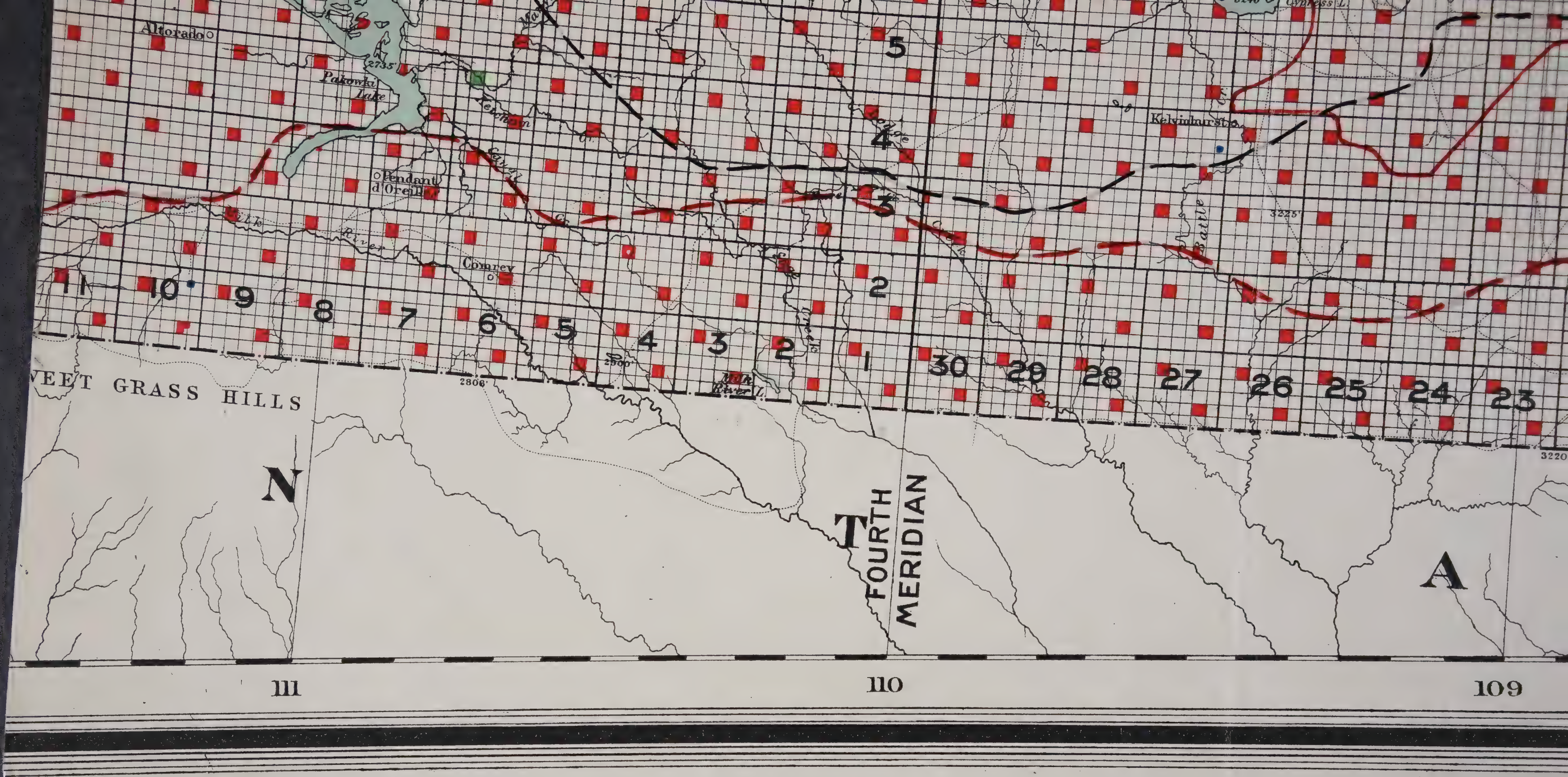
Altorado
2735'
Pakowki Lake
Pendant d'Oreille
Comrey
Milk River
Milk River L.
Kelvinhurst
Battle Cr.
3225'
2806'
2900'
3220
5
4
3
2
11
10
9
8
7
6
5
4
3
2
1
30
29
28
27
26
25
24
23
VEET GRASS HILLS
N
T
A
FOURTH MERIDIAN
111
110
109

〰 Route Travelled over.

— Suggested Railway L

- - - C.N.R.

UAA-1974-169-9/2/6/7/53-001

UNIVERSITY OF ALBERTA
ARCHIVES
ACCESSION No. 74-169-836
REFERENCE No. 9/2/6/7/53

11